



A more detailed map of this route is available in the free leaflet 'Family friendly rides: Lady Halton Loop' from Shropshire Council, visit www.travelshropshire.co.uk/cycle or contact 01743 253008 or transport@shropshire.gov.uk to request a copy.

This section can be cycled as a short 7 mile circular ride. It is ideal for family cycling; much of the route follows a traffic free path through Oakly Park on the Earl of Plymouth's Estates and there are great views of Ludlow Castle on the way back. At Bromfield you can visit the Ludlow Food Centre which specialises in local food including produce from Oakly Park.

Ludlow Food Centre which specialises in local food including produce from Oakly Park. At Bromfield you can visit the Ludlow Food Centre which specialises in local food including produce from Oakly Park.

This section of this route between Ludlow and Bromfield, known as the Lady Halton Loop is a good option for a shorter ride suitable for less experienced cyclists who can't manage the full Shropshire Cycleway route, but would like to sample a highlight of the route.

Family friendly ride idea

Visitor information in south Shropshire

Ludlow Visitor Information Centre, Castle Street, Ludlow, SY8 1AS

Tel. 01584 875053 Email: ludlow.tourism@shropshire.gov.uk

www.visitsouthshropshire.co.uk

Tenbury Wells Information Centre, 47 Teme St, Tenbury Wells, Worcestershire, WR15 8AE Tel: 01584 810136

Main line rail stations: Ludlow, Craven Arms, Broome, Bucknell


www.nationalrail.co.uk

Find more cycling routes

Visit www.travelshropshire.co.uk/cycle for details of cycle routes across Shropshire including the award-winning National Cycle Network; to download or order free cycle leaflets, including the Ludlow transport guide with detailed maps of cycle routes in Ludlow; or to use the online cycle journey planner.

Cycle shops in south Shropshire


 Cycle hire  Cycle repairs

 **Pearce Cycles**
Fishmore Road, Ludlow, SY8 3DP
01584 879288
www.pearcecycles.co.uk

 **Epic Cycles**
Weeping Cross Lane, Temeside
Ludlow, SY8 1PA
01584 879245
www.epic-cycles.co.uk

Islabikes (children's bike specialist)
Bromfield, Ludlow, SY8 2JR
01584 856881
www.islabikes.co.uk

Mobile bike mechanics

 **Go Cycling**
07950 397335
www.gocycling-shropshire.com

 **Cycle Tech Shrewsbury**
Stapleton 07712 183148
www.cycletechshrewsbury.co.uk



If you also enjoy mountain biking or cycling trails in Shropshire suitable for all abilities from novice to experienced riders, including a demanding XC trail and three downhill trails.

Hopton Wood



This recently restored ruin of a medieval castle has a fascinating history, including a month long siege in 1644 during the civil war.

Hopton Castle

www.rockecottagetearooms.co.uk

Step back in time at this period tearoom in Clunrunford situated in a 17th century inn with décor from the 1920s.

Rocke Cottage Tea Rooms

www.stokesaycourt.com

West of Onibury the route passes Stokesay Court, the imposing Victorian mansion which was the setting for the 2006 film Atonement. The Court is open on certain days of the year for pre-booked tours.

Stokesay Court

Ludlow also has a reputation for the excellent quality of its food and drink and at one point had the highest concentration of Michelin starred restaurants outside London. The town centre is lined with stunning Tudor and Georgian buildings, all overlooked by the 11th century castle, which itself has amazing views down to the River Teme. Ludlow also has a reputation for the excellent quality of its food and drink and at one point had the highest concentration of Michelin starred restaurants outside London.

Ludlow



Clee Hill, the highest peak in Shropshire (640m).

Shropshire Hills AONB and include Brown Hills to the north. These hills are part of the look out for fabulous views of the Clee As you cycle between Ludlow and Highley,

Clee Hills

visit www.raysfarm.com.

A family farm park with animal petting and feeding, activity centre, forest walks, play area and coffee shop. For more information

Rays Farm



Shropshire Cycleway

HIGHLIGHTS IN THE SOUTH



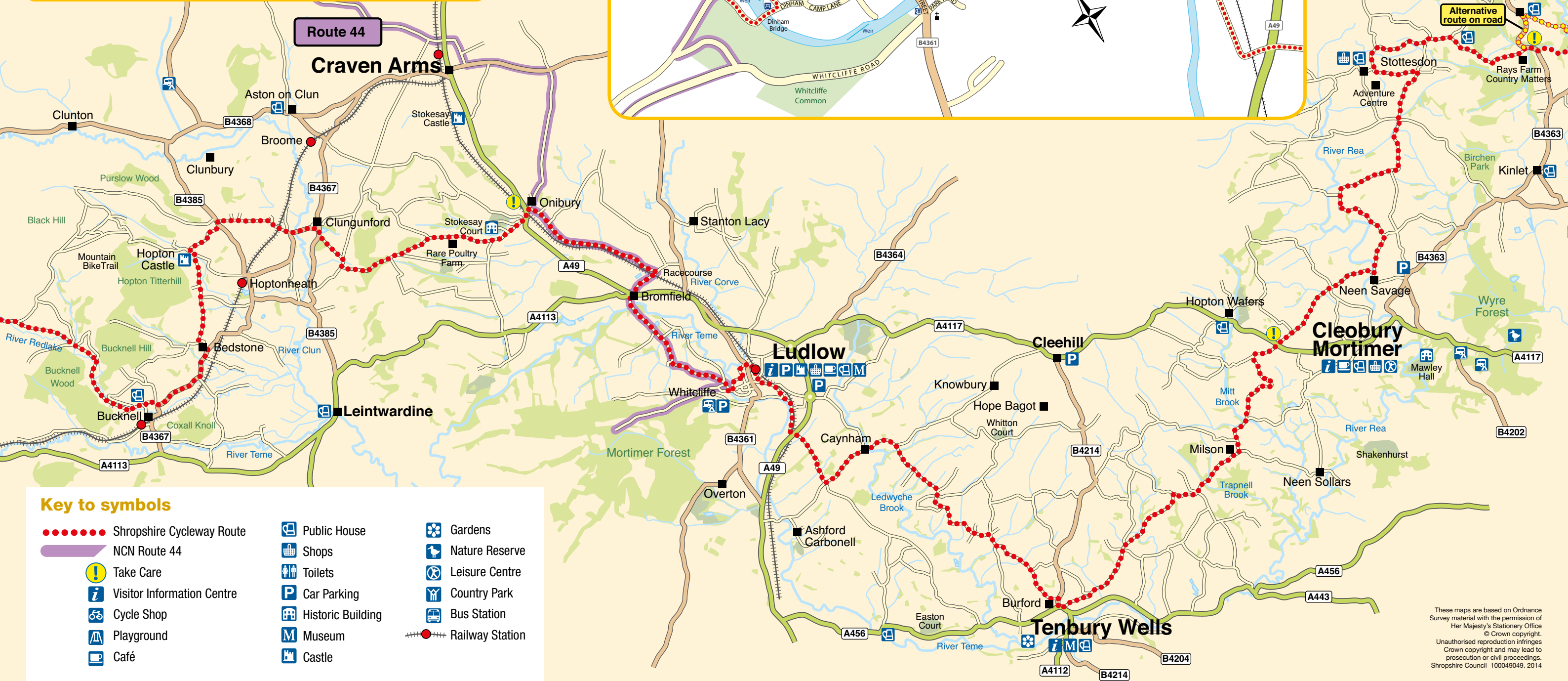
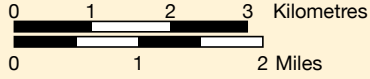
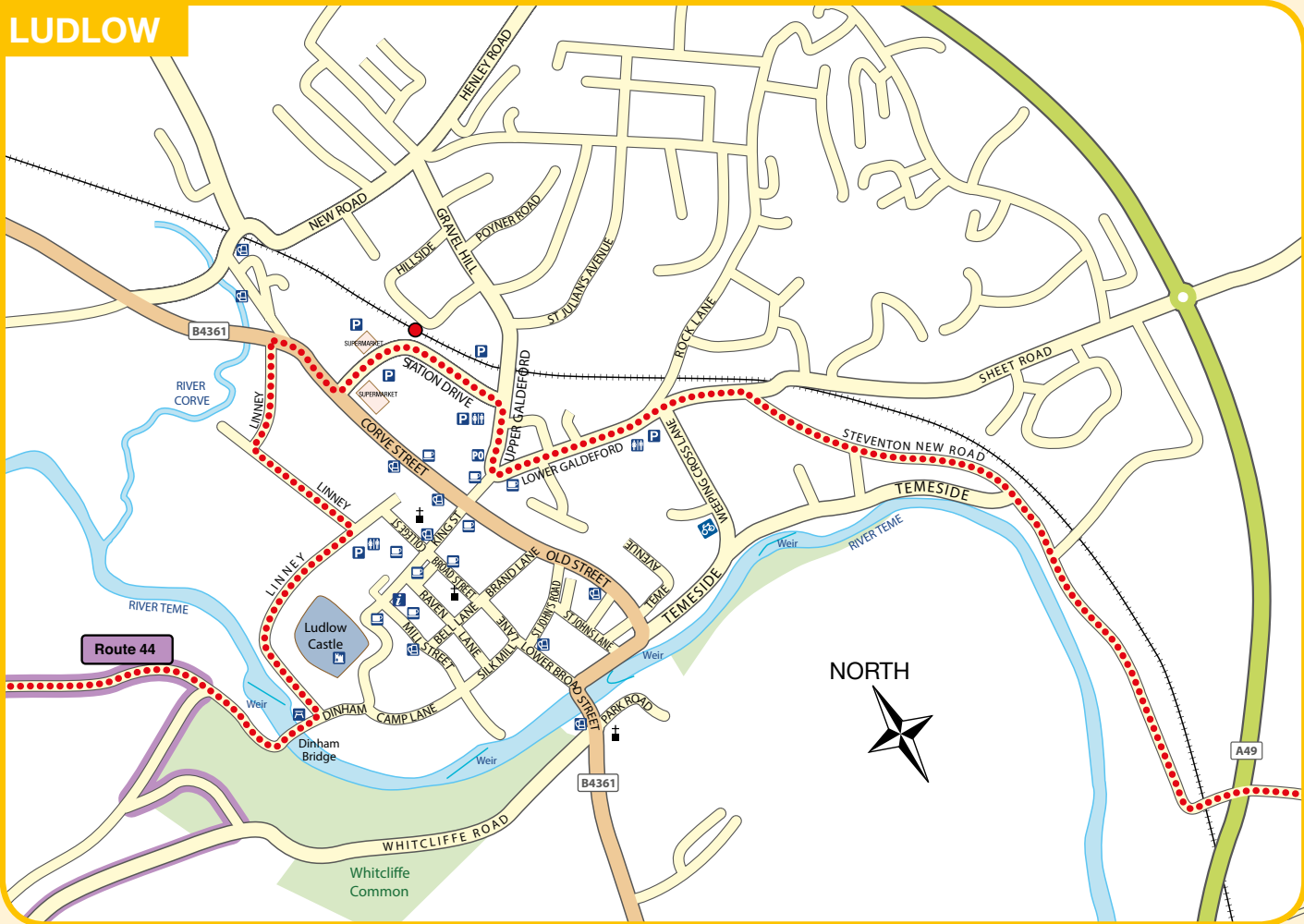
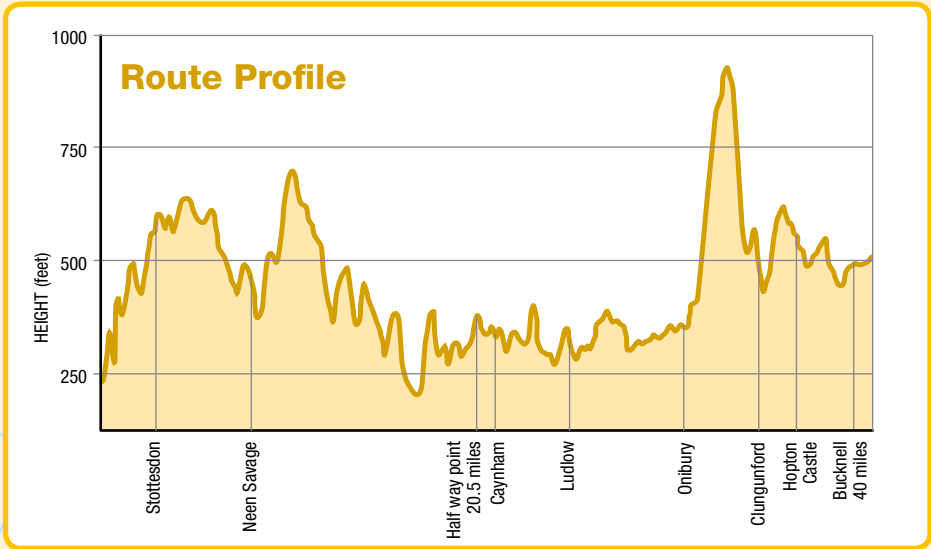
Shropshire Cycleway

SOUTH: Clee

Cycle through the stunning South Shropshire Hills, taking in views of the Clee Hills, some of Shropshire's highest peaks. This route also passes through Ludlow, a beautiful medieval market town with a stunning castle and famous foody culture.



Shropshire Cycleway SOUTH: Clee



These maps are based on Ordnance Survey material with the permission of Her Majesty's Stationery Office.
© Crown copyright.
Unauthorised reproduction infringes Crown copyright and may lead to prosecution or civil proceedings.
Shropshire Council 100049049. 2014